

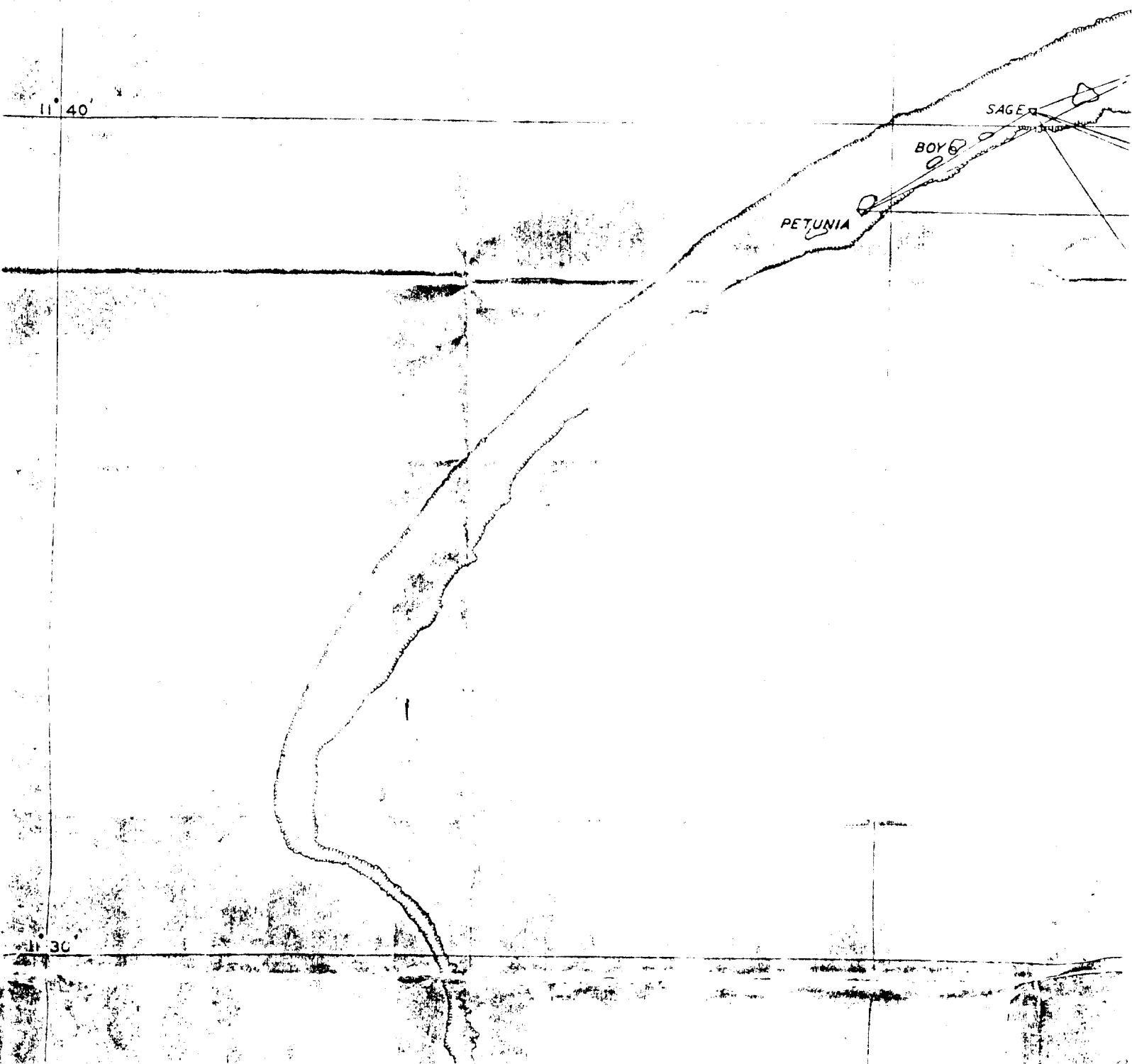
405725


R

~~SECRET~~

11 40

11 30







DEPOSITORY NATIONAL ARCHIVES
COLLEGE PARK, MARYLAND

COLLECTION RG 326 ATOMIC ENERGY COMMISSION

EX-1070X 1946
FOLDER HORIZONTAL CONTROL T/S NO. 1 US NAVY

SC. N. 14479 (#1089) A16429 326-65AG-170

836.0240 SEC 11

30

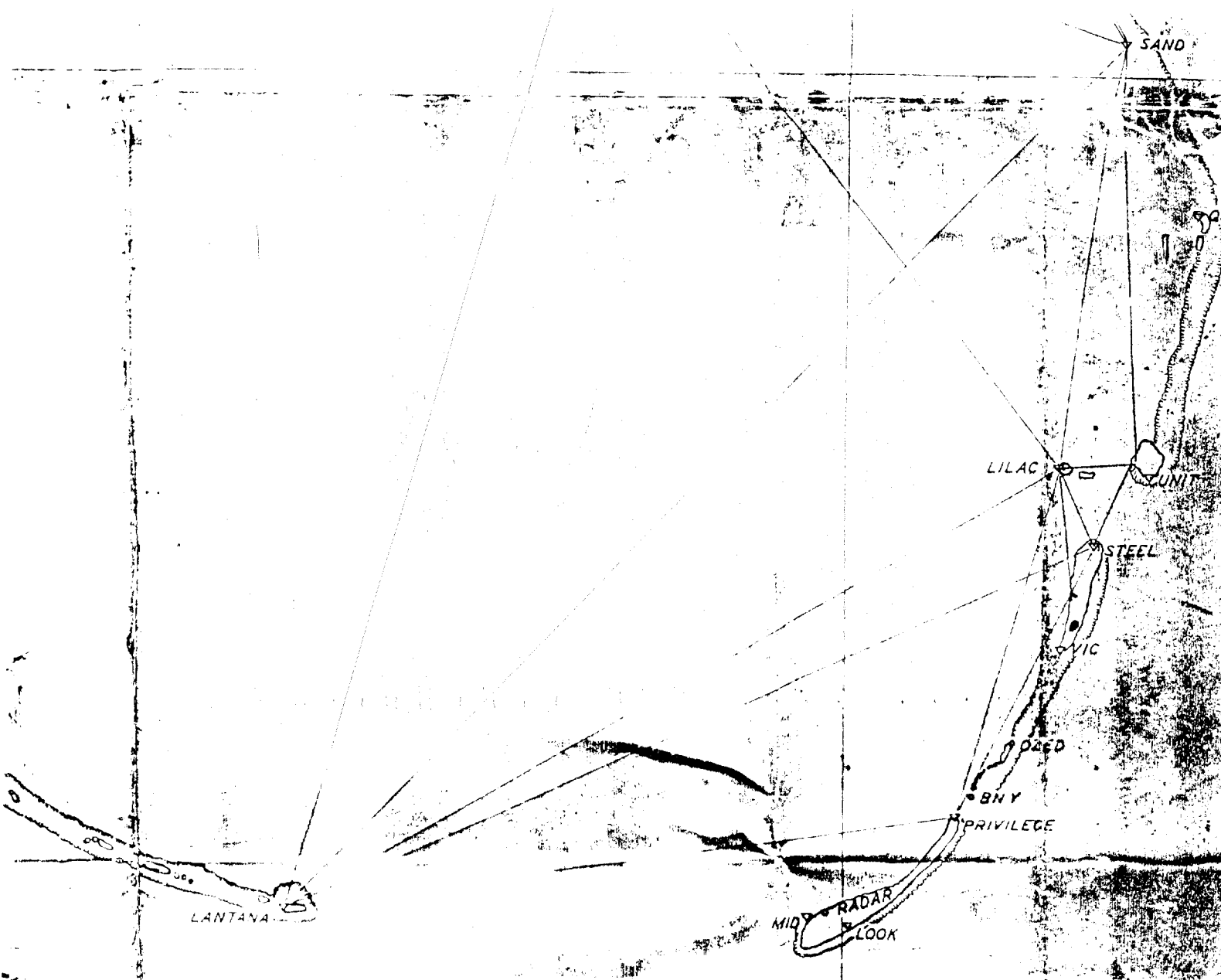
GRIN

11 20'

162° 00'

162° 10'

11



TRIANGULATION SKETCH

USS BOWDITCH

SURVEY OF

ENIWETOK ATOLL

MARSHALL ISLANDS

APRIL - JUNE - 1944

SCALE 1:100,000

Classified
by authority

11

SAND



ADDITIONAL CHARTED STATIONS

- OCCUPIED STATION
- INTERSECTION STATION

NOTE: TRACED FROM H. C.
FIELD CHART Nº 2012

162° 30'

DECLASSIFIED PER DOE
LETTER DATED JULY, 15, 1994
FROM ANTON SINISCALDI TO
DEAN S. NIXON

OFFICIAL USE ONLY

Classification cancelled (or changed) to

by authority of

SFO - Letter, Dated 15 Jan 54 - Symbol DO-4

(Official authorizing change in classification)

R. B. B...
(Name of person making the change)

7/12/56
(Date)

This document consists of ... / ... pages
of ... of ... copies. Series A

This material contains information affecting the
national defense of the United States within the mean-
ing of the espionage laws, Title 18, U.S.C., Secs. 793
and 794, the transmission or revelation of which in any
manner to an unauthorized person is prohibited by law.

F.S. 568