

~~SECRET~~  
~~SECURITY INFORMATION~~

HEADQUARTERS  
TASK GROUP 132.1  
JOINT TASK FORCE 132

126826

APO 187 (HOW)  
c/o Postmaster  
San Francisco, California

18 November 1952

IN REPLY REFER TO: *JF-1579*

TO: Commander, TG 132.1  
APO 187 (HOW)  
c/o P.M., San Francisco, California

RG 326 US ATOMIC ENERGY COMMISSION

Location LANL  
Collection Records Center  
Folder Radiological Safety - Fallout Data & Calc

FROM: Commander, TU-7, TG 132.1  
APO 187 (HOW)  
c/o P.M., San Francisco, California

SUBJECT: RADIATION LEVEL SUMMARIES

1. Forwarded for your information in compliance with par. 3d of Annex H to CTG 132.1 Operation Plan No. 1-52 are post-shot surface situation maps. These maps indicate radiation levels on M / 13, M / 14, M / 15 (K-day) at 1230 hours, M / 15 (K-day) at 1630 hours and M / 16 (K / 1).
2. No survey was made on M / 12 days.
3. Subsequent situation maps will follow.

FOR THE COMMANDER:

*J. D. Servis*  
J. D. SERVIS  
Major, USA  
Dep. Commander, TU-7

*J. D. Servis*  
7978

5 Incls

1. 3 cys-Map of Radiation Levels on M / 13
2. 3 cys-Map of Radiation Levels on M / 14
3. 3 cys-Map of Radiation Levels on M / 15 at 1230 hrs
4. 3 cys-Map of Radiation Levels on M / 15 at 1630 hrs
5. 3 cys-Map of Radiation Levels on M / 16

cc. TU-7 w/o Enclosures  
J-Div w/o Enclosures  
J-Seq w/o Enclosures  
M & R w/Enclosures

WHEN SEPARATED FROM ENCLOSURES, HANDLE

THIS DOCUMENT A

(INS)  
(1)

~~SECRET~~  
~~SECURITY INFORMATION~~

CLASSIFICATION CANCELLED  
BY AUTHORITY OF DOE/OC

*William A. ... 10/30/83*

Reviewed by *J. Diaz* DATE *10/30/85*

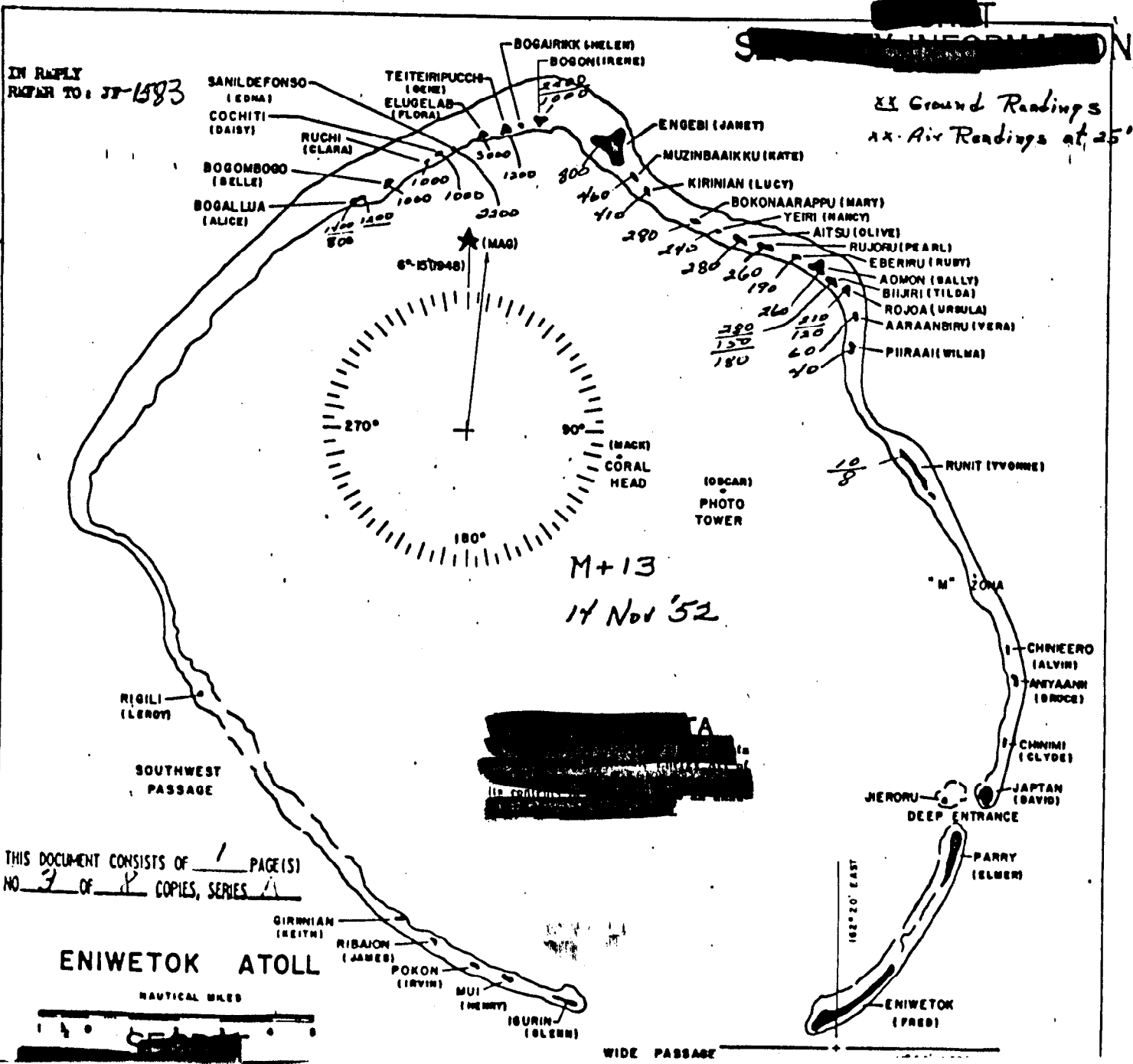
~~SECRET~~  
~~SECURITY INFORMATION~~  
19  
in any manner to an Unsub  
ited.

~~SECRET~~  
~~SECURITY INFORMATION~~

(17)

\$1

50



THIS DOCUMENT CONSISTS OF 1 PAGE(S)  
 NO. 3 OF 8 COPIES, SERIES A

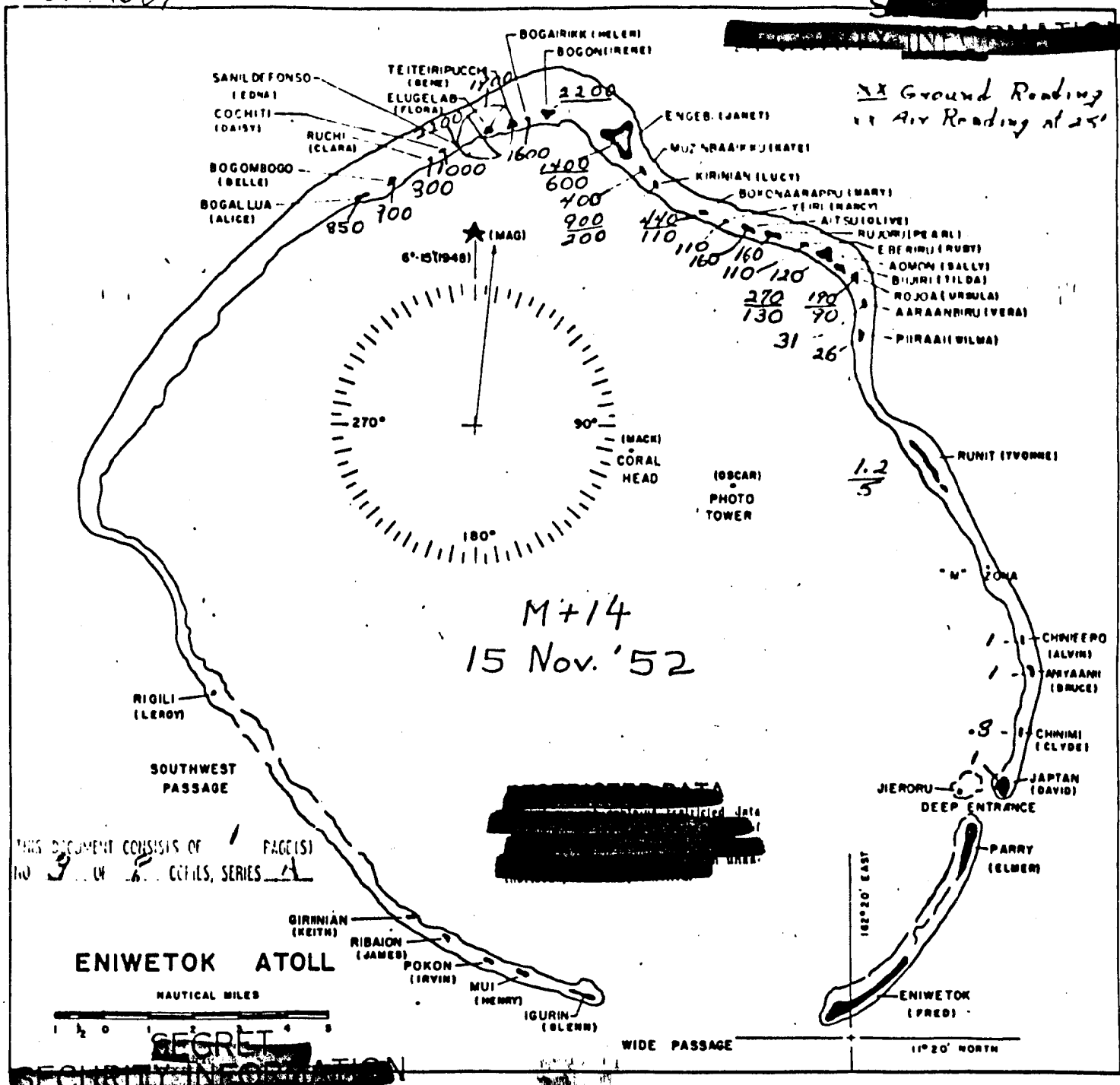
**ENIWETOK ATOLL**

NAUTICAL MILES



WIDE PASSAGE

Copied/DOE  
LANL J-DIV.



61

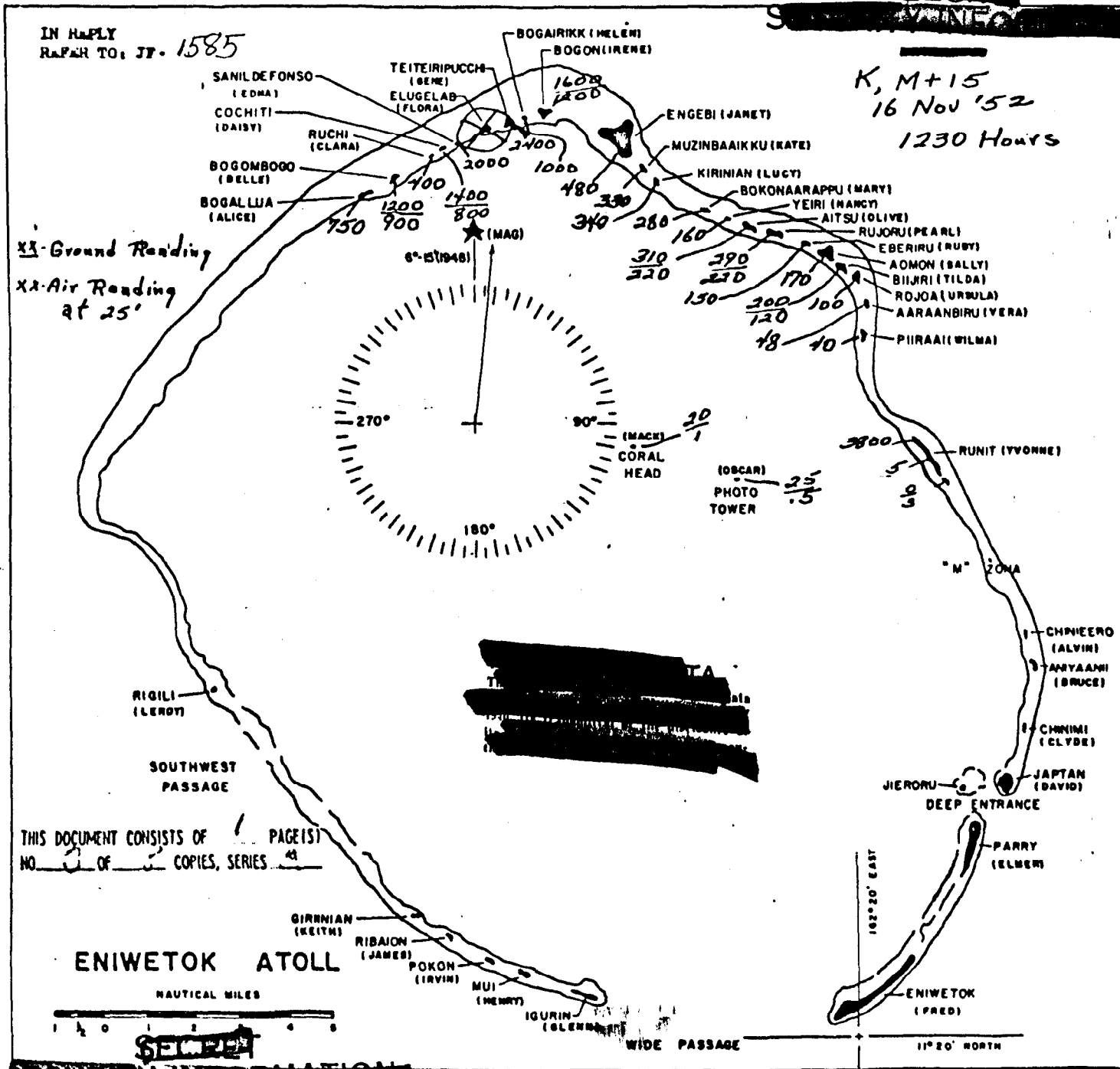
2579

Copied/DOE  
LANL, J-DIV.

IN REPLY  
REFR TO: JP-1585

~~SECRET~~

K, M+15  
16 Nov '52  
1230 Hours



THIS DOCUMENT CONSISTS OF 1 PAGE(S)  
NO. 3 OF 3 COPIES, SERIES 49

ENIWETOK ATOLL

~~SECRET~~  
SECURITY INFORMATION

Copied/DOE  
LANL J-DIV.

20

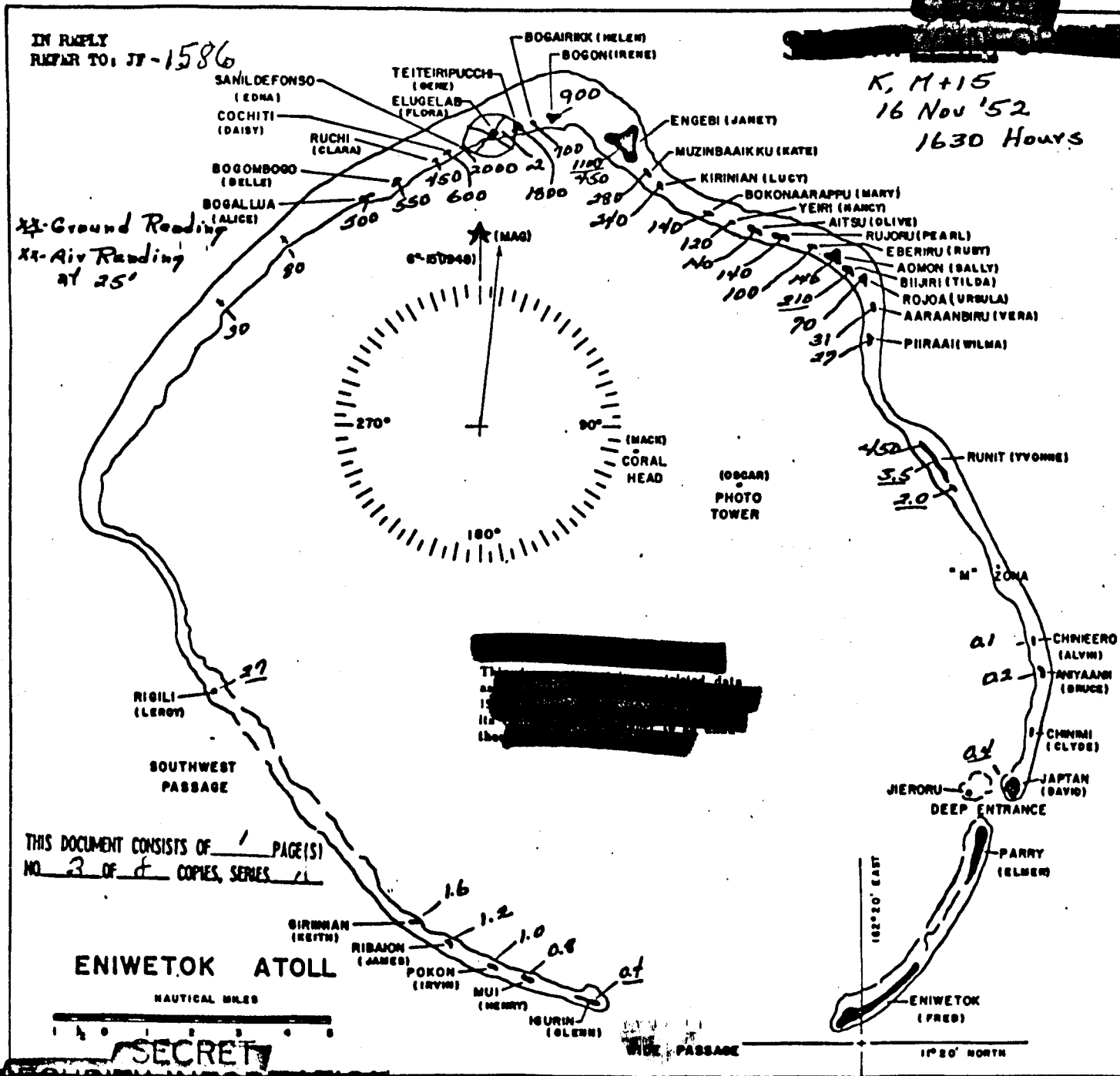
14

8

IN REPLY  
REFER TO: JT-1586

K, M+15  
16 Nov '52  
1630 HOURS

XX-Ground Reading  
XX-Air Reading  
at 25'



THIS DOCUMENT CONSISTS OF 1 PAGE(S)  
NO. 3 OF 4 COPIES, SERIES 11

ENIWETOK ATOLL

NAUTICAL MILES

~~SECRET~~  
~~SECURITY INFORMATION~~

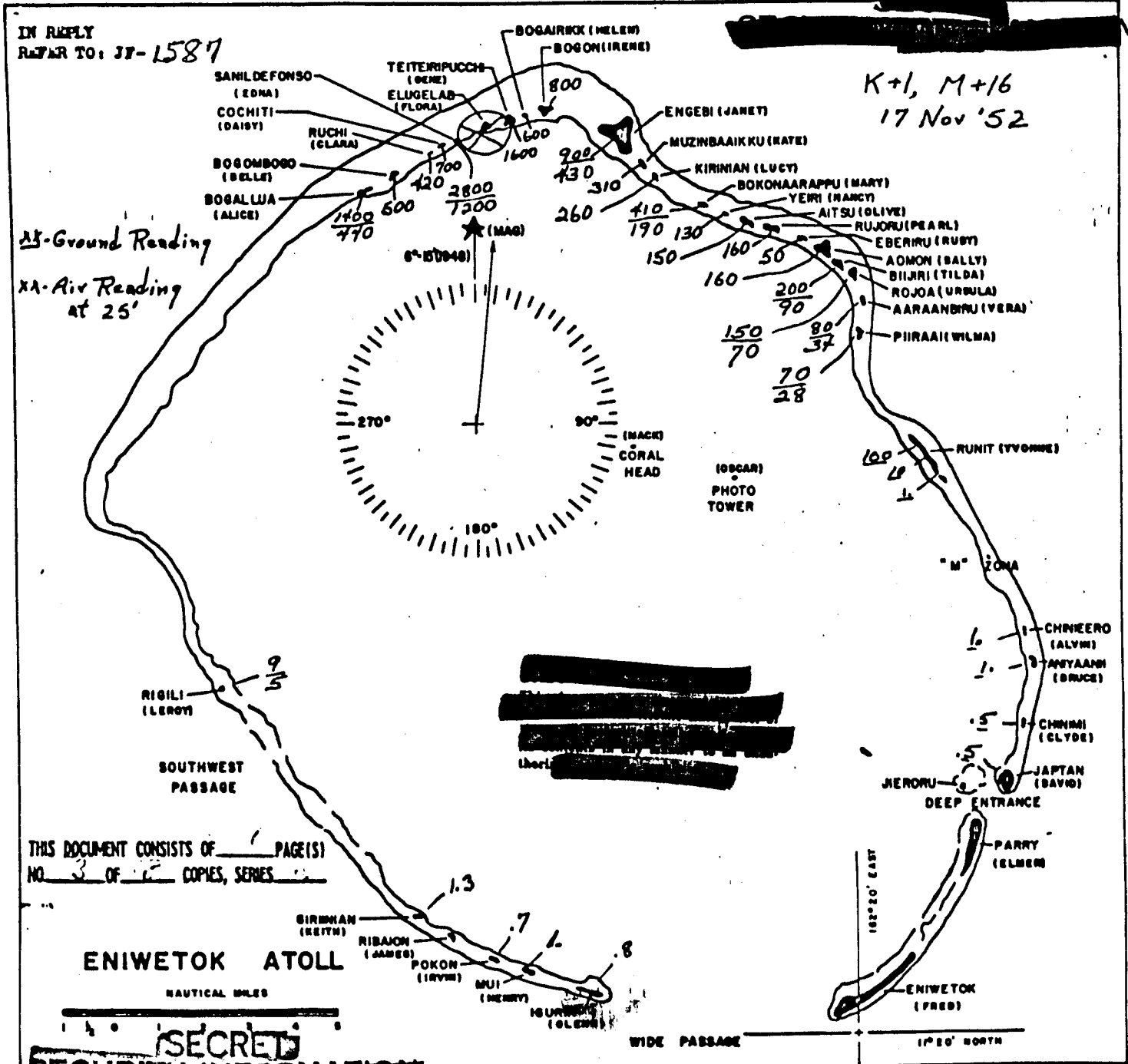
Copied/DOE  
LANL, J-DIV.

96

IN REPLY  
REFER TO: JF-1587

K+1, M+16  
17 Nov '52

AS-Ground Reading  
XA-Air Reading  
at 25'



THIS DOCUMENT CONSISTS OF \_\_\_\_\_ PAGE(S)  
NO. 3 OF 6 COPIES, SERIES \_\_\_\_\_

ENIWETOK ATOLL

NAUTICAL MILES

~~SECRET~~  
~~SECURITY INFORMATION~~

WIDE PASSAGE

12° 20' EAST  
1° 20' NORTH

Copied/DOE  
LANL, J-Div.

28