

Cg 6

~~SECRET~~
HEADQUARTERS
TASK GROUP 132.1
JOINT TASK FORCE 132
APO 187 (HOW)
c/o Postmaster
San Francisco, California

126828

12 November 1952

IN REPLY REFER TO: **JF-145'**

TO: Commander, TG 132.1
APO 187 (HOW)
c/o P.M., San Francisco, California

FROM: Commander, TU-7, TG 132.1
APO 187 (HOW)
c/o P. M., San Francisco, California

SUBJECT: RADIATION LEVEL SUMMARIES

RG 326 US ATOMIC ENERGY
COMMISSION

Location LANL
Collection RECORDS CENTER
Folder RADIOLOGICAL SAFETY -
Fallout Data & Calcs

1. Forwarded for your information in compliance with par. 3d of Annex H to CTG 132.1 Operations Plan No. 1-52 are post-shot surface situation maps. These maps indicate radiation levels on M / 9 days and M / 10 days.

2. Subsequent situation maps will follow.

FOR THE COMMANDER:

J. D. Servis
J. D. SERVIS
Major, TU-7
Dep. Commander

✓
1985
Jel
#

- 2 Incl.
1. 2 cys Map of Radiation Level on M / 9 days
 2. 2 cys Map of Radiation Level on M / 10 days

cc. TU-7 w/o Enclosures
J-Div w/o Enclosures
J-Seq w/o Enclosures
M & R w/o Enclosures

WHEN SEPARATED FROM ENCLOSURES, HANDLE
THIS DOCUMENT ~~CONFIDENTIAL~~

~~CONFIDENTIAL~~
~~UNCLASSIFIED STATE INFORMATION~~

~~_____~~
~~_____~~
~~_____~~
data
of
of

THIS DOCUMENT CONSISTS OF _____ PAGE(S)
NO. _____ OF _____ COPIES, SERIES _____

(12)

Copied/DOE
LANL, J-Div.

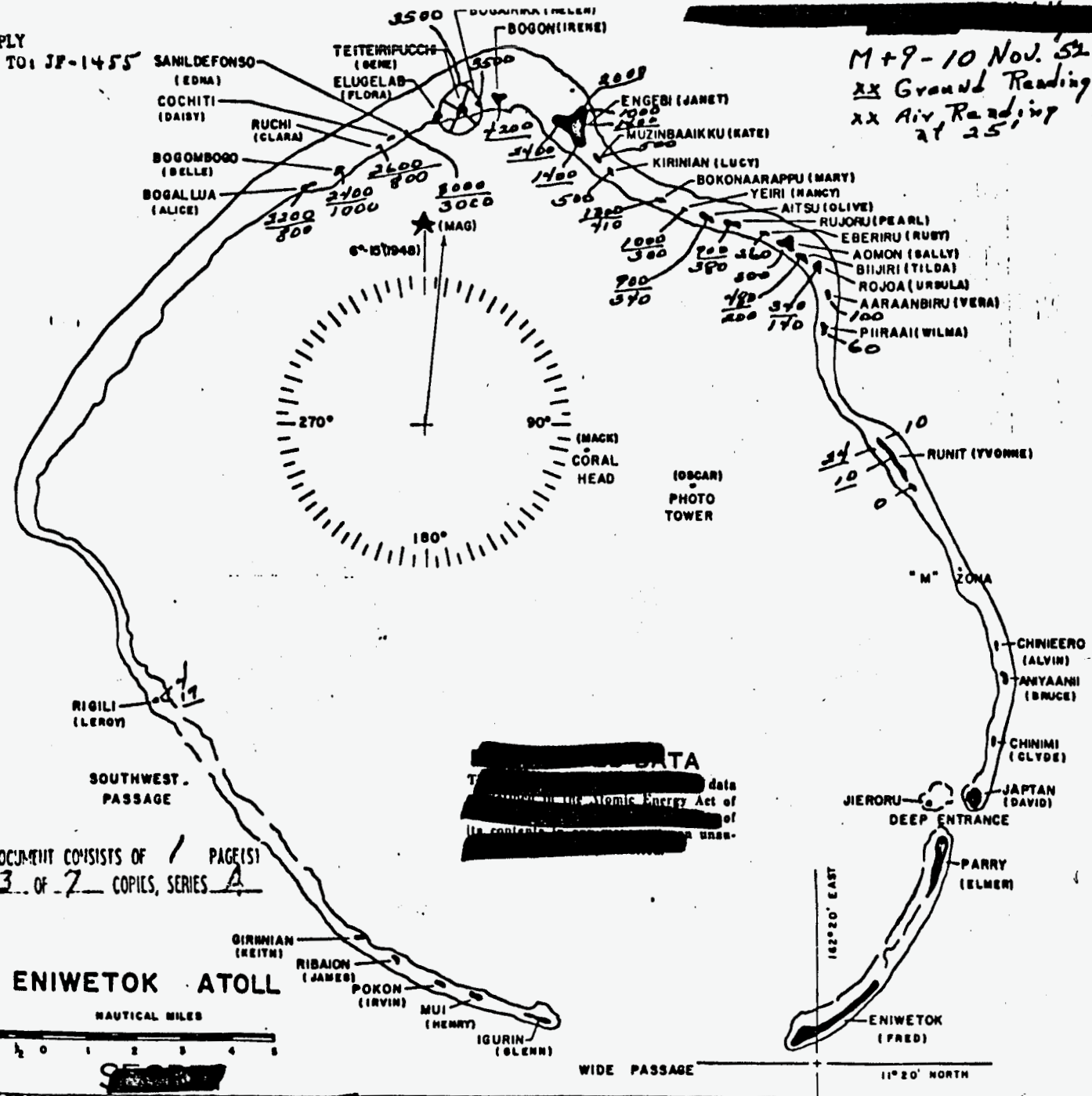
~~SECRET~~
~~CONFIDENTIAL~~

CLASSIFICATION CANCELLED
BY AUTHORITY OF DOE/OC
William H. ... 10/18/83
REVIEWED BY *J. Day* DATE *10/30/85*

DI: RePLY

REF ID: JP-1455


M+9-10 Nov. 52
XX Ground Reading
XX Air Reading
at 25'



13

THIS DOCUMENT CONSISTS OF 1 PAGE(S)
NO 3 OF 7 COPIES, SERIES A

ENIWETOK ATOLL



~~SECRET~~
~~SECURITY INFORMATION~~

Copied/DOE
LANL, J-Div.

104
13

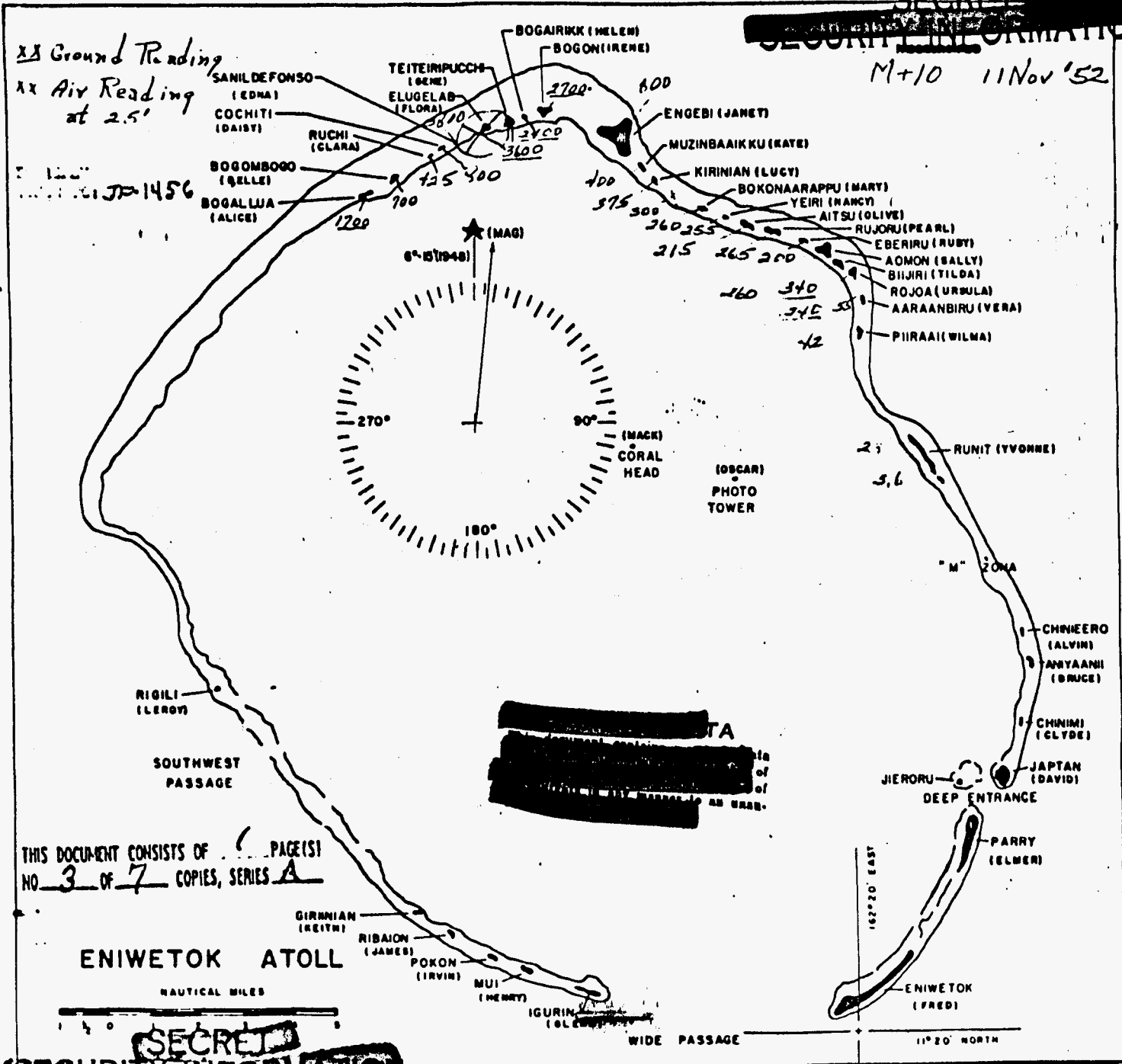
SECRET
SECURITY INFORMATION

M+10 11 Nov '52

xx Ground Reading
xx Air Reading
at 2.5'

1456

14



THIS DOCUMENT CONSISTS OF 1 PAGE(S)
NO 3 OF 7 COPIES, SERIES A

ENIWETOK ATOLL

NAUTICAL MILES

SECRET
SECURITY INFORMATION

Copies/DOE
LANL J-DIV.