

~~SECRET~~
~~CONFIDENTIAL INFORMATION~~
TASK GROUP 132.1
JOINT TASK FORCE 132
APO 187 (HOW)
c/o Postmaster
San Francisco, California

126829

10 November 1952

IN REPLY
REFER TO: *JF-1393*

TO: Commander, TG 132.1
APO 187 (HOW)
c/o P.M., San Francisco, California

FROM: Commander, TU-7, TG 132.1
APO 187 (HOW)
c/o P.M., San Francisco, California

SUBJECT: RADIATION LEVEL SUMMARIES

RG 326 US ATOMIC ENERGY
COMMISSION

Location LANL
Collection RECORDS CENTER
Folder RADIOLOGICAL SAFETY -
Fallout Data & Calcs

1. Forwarded for your information in compliance with par. 3d of Annex H to CTG 132.1 Operations Plan No. 1-52 are post-shot surface situation maps. These maps indicate radiation levels on M / 7 days and M / 8 days.

2. Subsequent situation maps will follow.

FOR THE COMMANDER:

J. D. Servis
J. D. SERVIS
Major, TU-7
Dep. Commander

- 2 Incl.
- 2 cys-Map of Radiation Level on M / 7 days
- 2 cys-Map of Radiation Level on M / 8 days

- cc. TU-7 w/o Enclosures
- J-Div w/o Enclosures
- J-Seq w/o Enclosures
- M & R w/o Enclosures

WHEN SEPARATED FROM ENCLOSURES, HANDLE
THIS DOCUMENT AS ~~CONFIDENTIAL INFORMATION~~

(INSERT CONFIDENTIAL INFORMATION)

~~RESTRICTED DATA~~
~~This document contains information...~~
~~transmitted...~~
~~contents...~~

CLASSIFICATION CANCELLED
BY AUTHORITY OF DOE/OC

William A. Stueck 10/2/83

REVIEWED BY DATE

①
1986

10/30/85

~~SECRET~~
~~CONFIDENTIAL INFORMATION~~

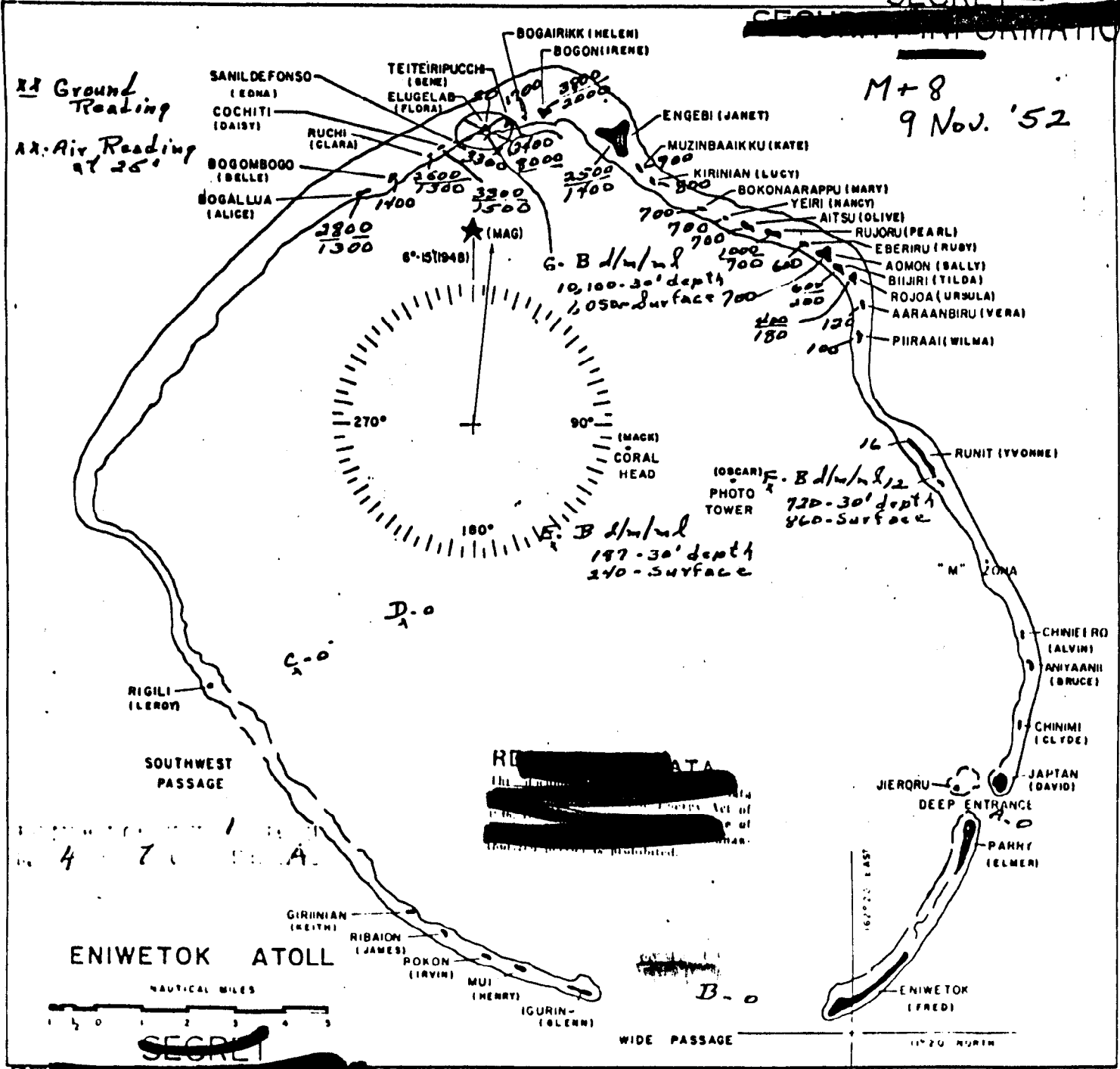
Refer to JN1398

162

~~SECRET~~
~~CONFIDENTIAL INFORMATION~~

M+8
9 Nov. '52

21 Ground Reading
22 Air Reading at 25'

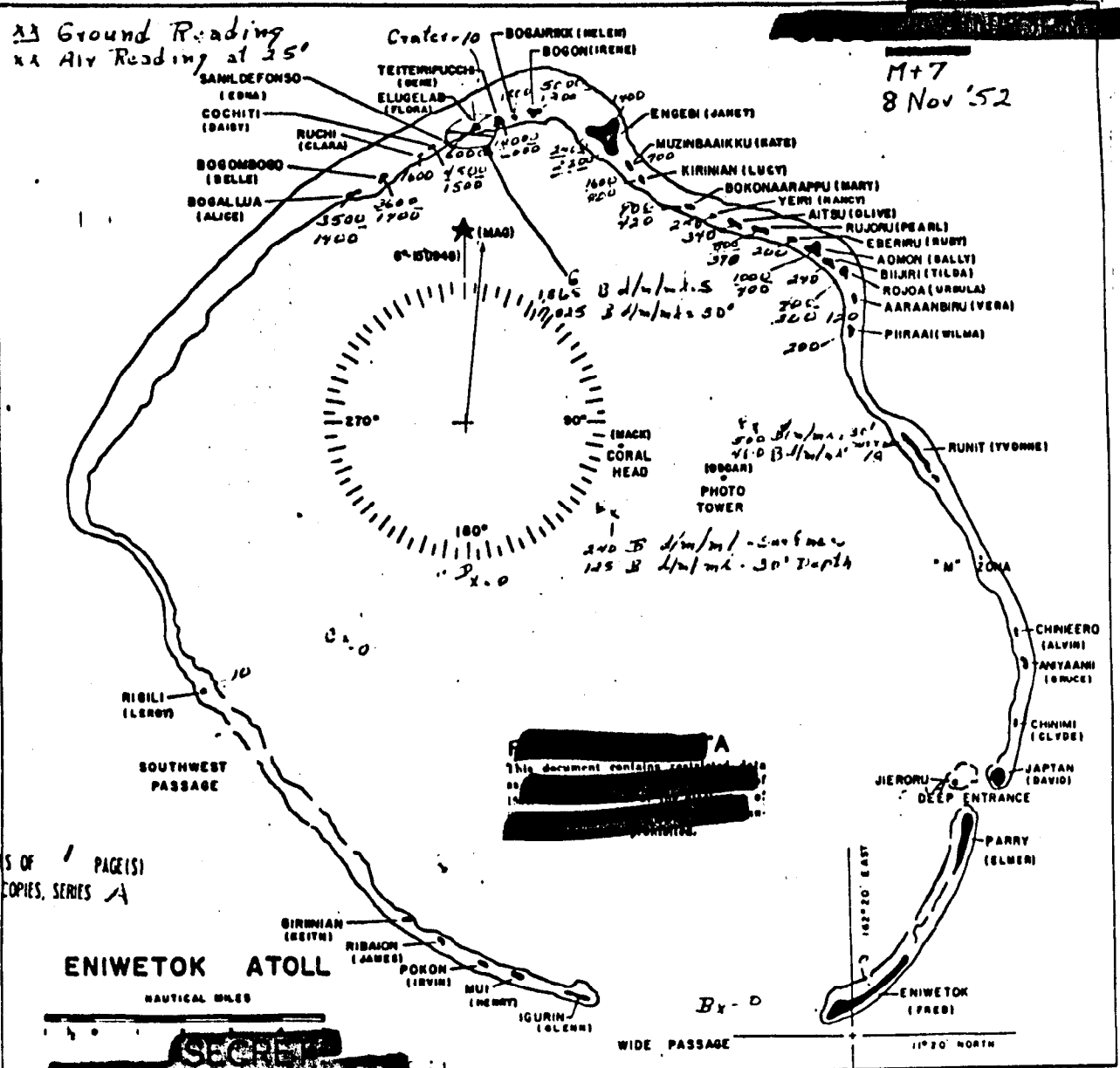


2

Copied/DOE
LANL, J-DIV.

JF-1997

173



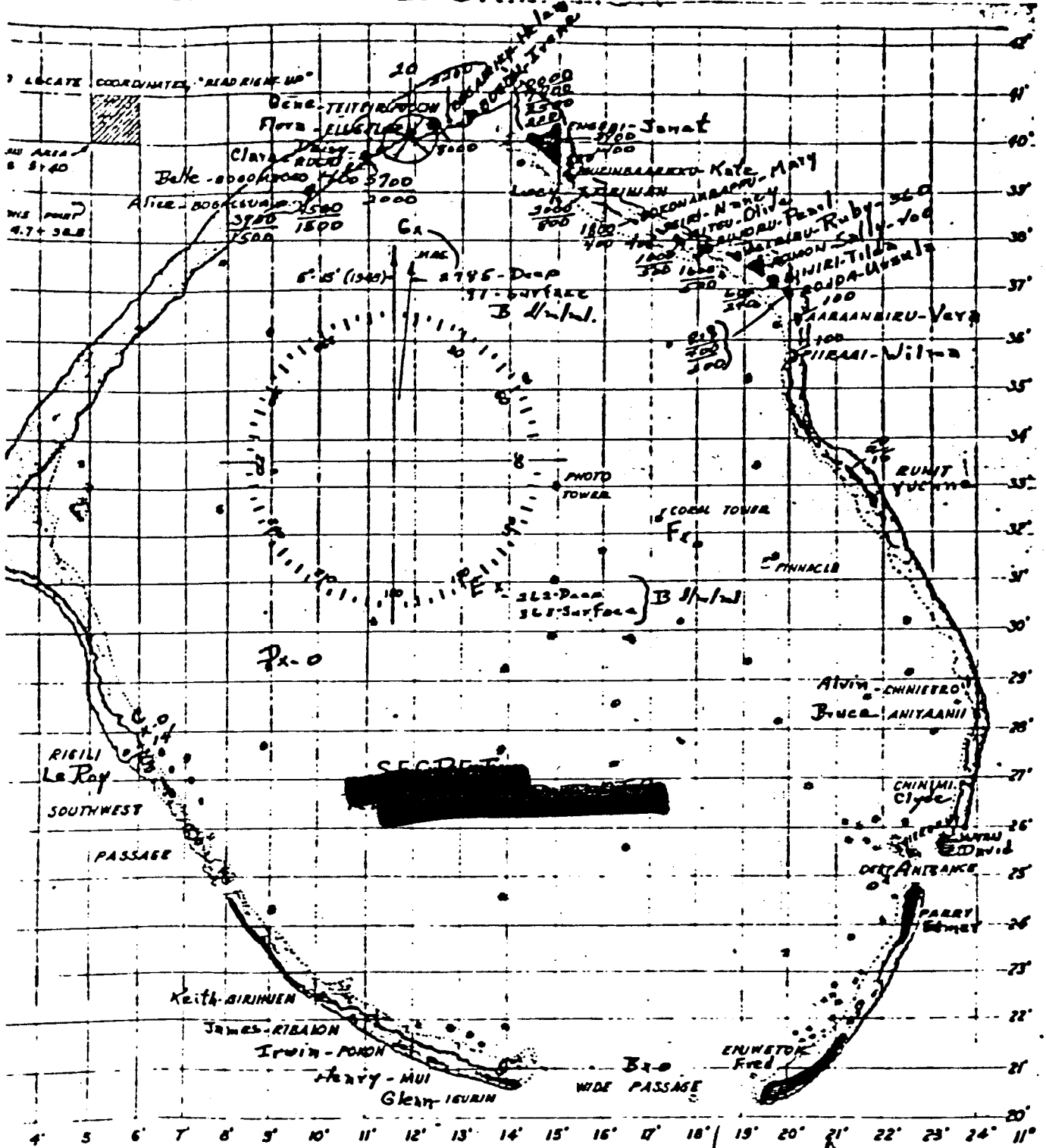
THIS DOCUMENT CONSISTS OF 1 PAGE(S)
NO. 4 OF 1 COPIES, SERIES A

SECRET
This document contains restricted data
of the United States Government
and its agencies.
Unauthorized disclosure
is prohibited.

ENIWETOK ATOLL

SECRET
RESTRICTED INFORMATION

30



SECRET

1+6 7 Nov '52

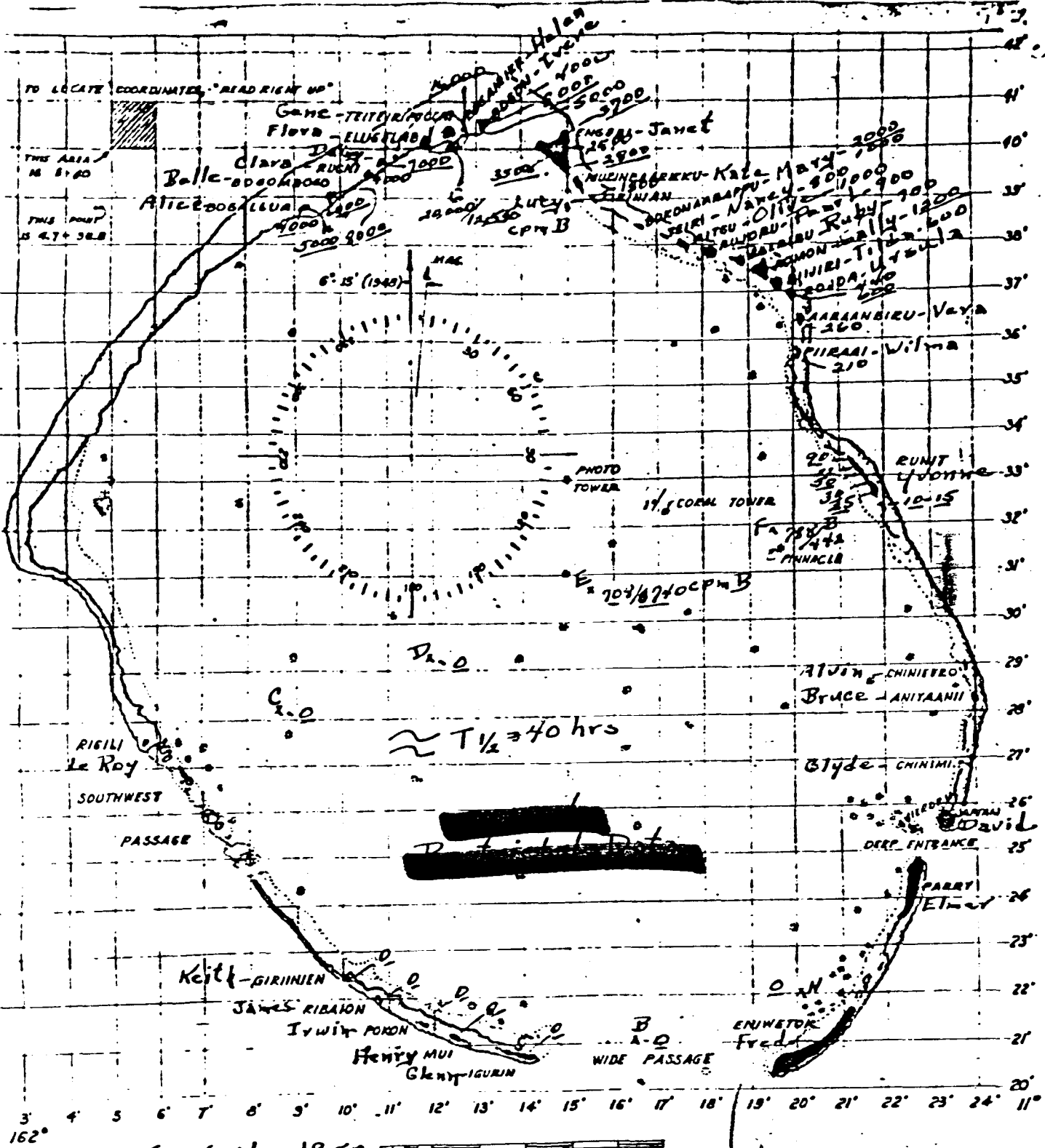
xx - Ground Reading - ENIWETOK ATOLL -
 12 - Air Reading at 25° - SEA-AIR RESCUE MAP -
 HOLMES & NARVER -
 ENGINEERS INC

Refer to: JF-1355

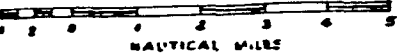
TRACED FROM MAP OF THE 7th Ed. PROCEED - DATED 23 Aug 50

ES-373

(4)



M+5 6 Nov 1952



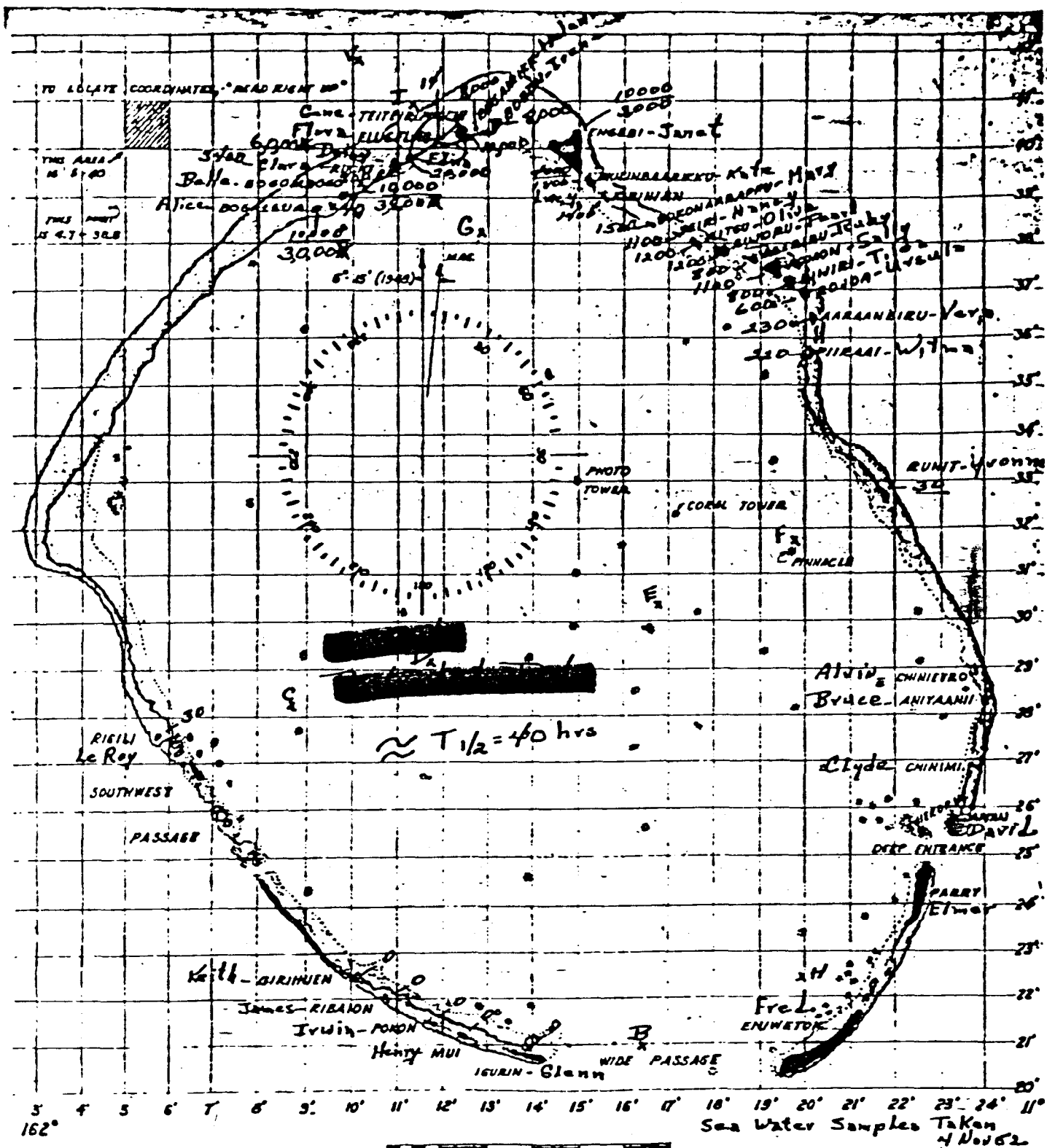
- XX Reading on Ground - ENIWETOK ATOLL
- XX Reading in Air at 35°
- SEA-AIR RESCUE MAP
- HOLMES & NARVER ENGINEERS INC

FS 373

Refer to:

TRACED FROM MAP BY THE 7th ENG. BRGAD - DATED 23 Aug 50

5



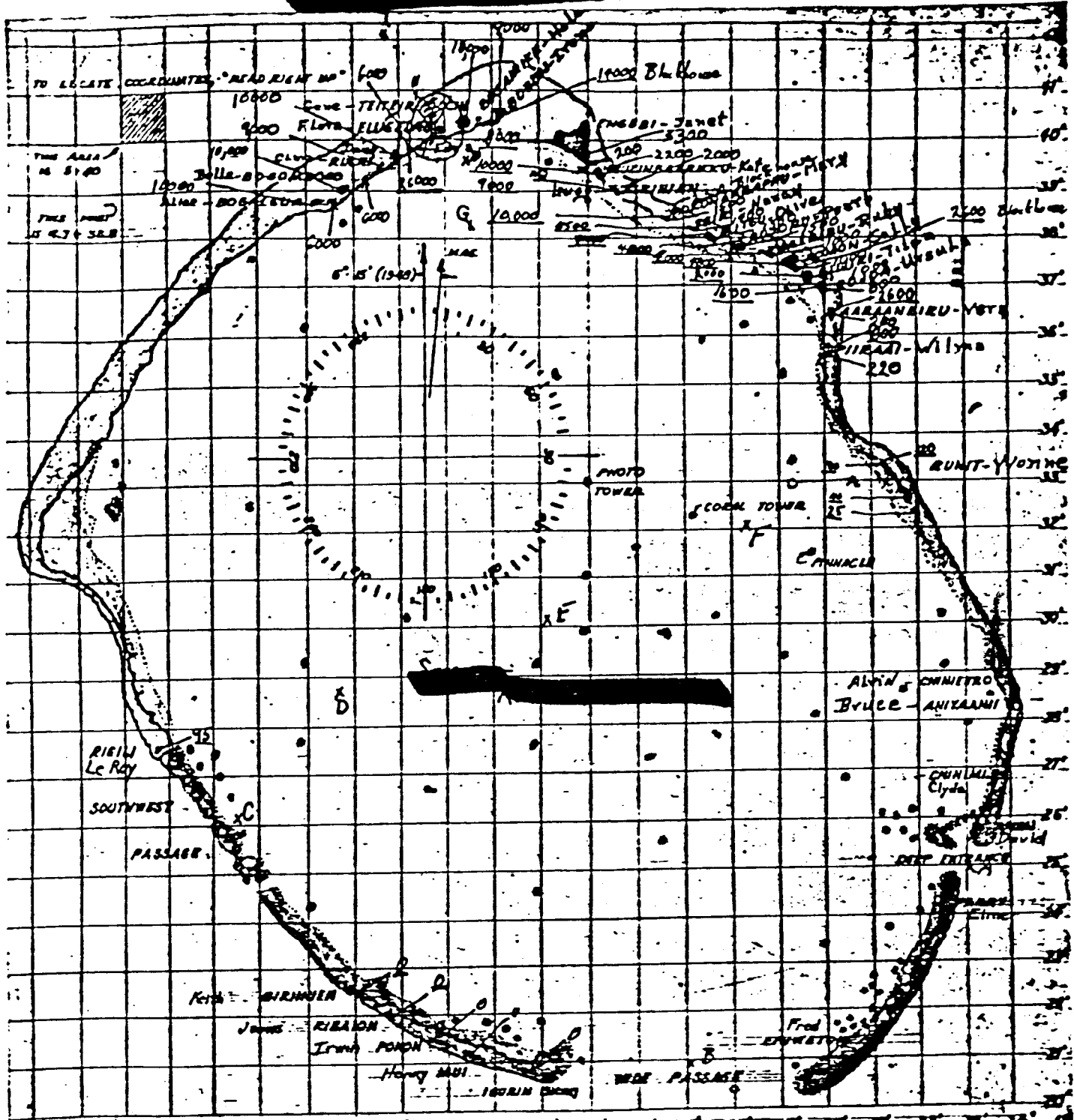
M+4 5 Nov 1952
0900

XX Reading on ground
XX Reading in Air

ENIWETOK ATOLL
SEA-AIR RESCUE MAP
HOLMES & NARVER
ENGINEERS INC
ES 373
Refer to

Sta	d	B/W/S	Y/W/S	
B	0	0	0	
C	0	Trace	100	Surface
D	0	10	10	Surface
E	0	249	0	Surface
F	0	378	45	Surface
F	0	2963	213	Surface
F	0	906	79	Surface
G	0	1329	162	Shallow
G	0	723	35	Shallow
G	0	12775	0	Shallow

CONFIDENTIAL



169° 170° 171° 172° 173° 174° 175°

23° 24° 25° 26° 27° 28° 29°

SEA WATER SAMPLES TAKEN
3 NOVEMBER 1952

M + 3 4 Nov. 1952

ENIWETOK ATOLL
SEA-AIR RESCUE MAP
HOLMES & NARVER
ENGINEERS, INC.
TS 373

Sta.	α	β	γ	δ
A	0	0	0	0
B	0	0	0	0
C	0	0	0	0
D	0	0	0	0
E	0	0	0	0
F	0	0	0	0
G	0	0	0	0
H	0	0	0	0
I	0	0	0	0
J	0	0	0	0
K	0	0	0	0
L	0	0	0	0


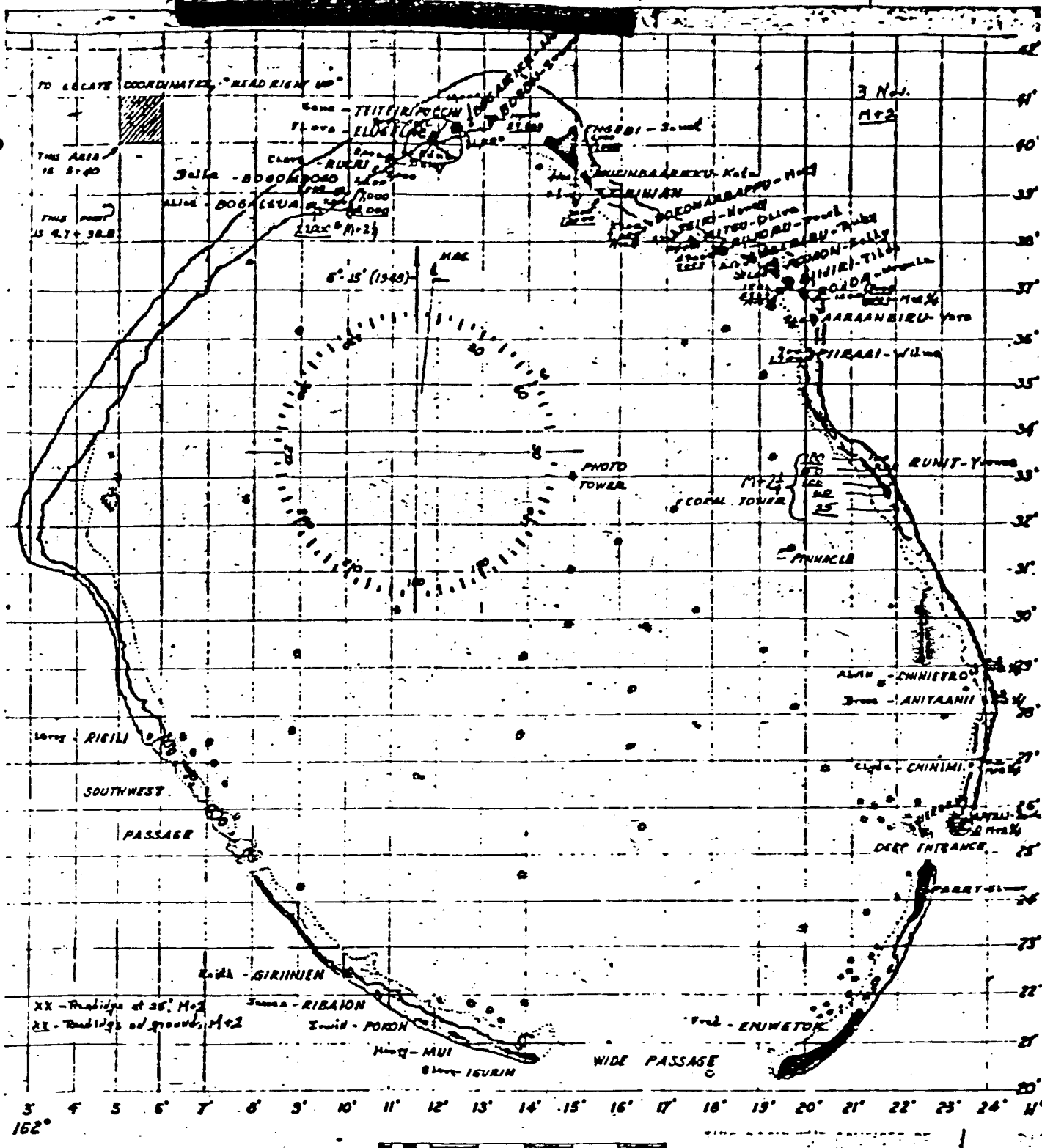
AA Readings on ground
 XX Readings in air at 25'

7

Copied/DOE
LANL J.D.V.

Refer to:
JF-1259

THIS DOCUMENT CONSISTS OF 1

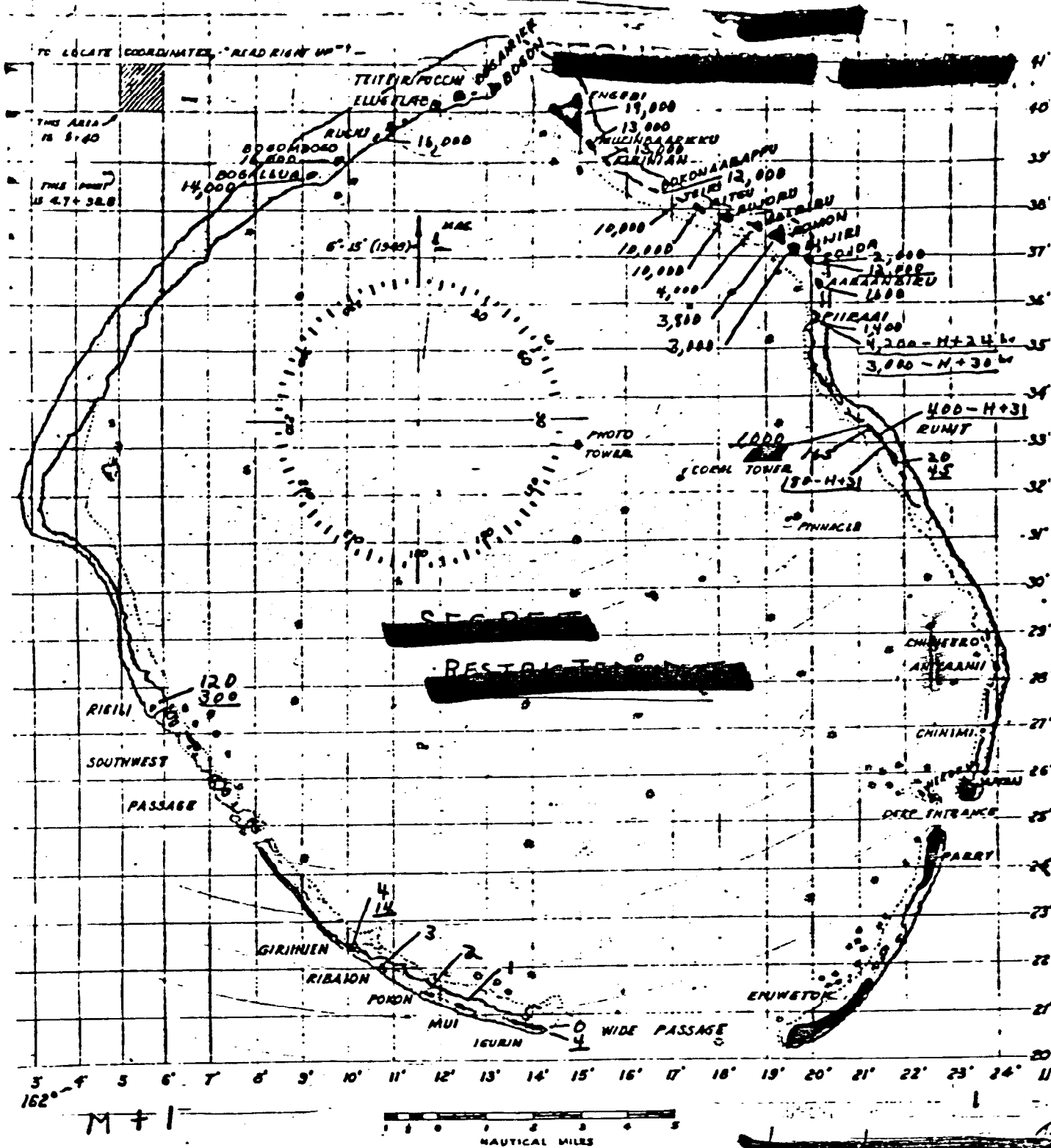


M+2
3 November 1952

• ENIWETOK ATOLL •
• SEA-AIR RESCUE MAP •
• HOLMES & NARVER •
ENGINEERS, INC
ES 973

TRACE FROM MAP BY THE
70th F. S. ENGINEERS - DATED 23 AUG 50
Refer to:
JF-1251

8
22



• ENIWETOK ATOLL •
 • SEA-AIR RESCUE MAP •
 • HOLMES & NARVER •
 ENGINEERS, INC
 ES 373

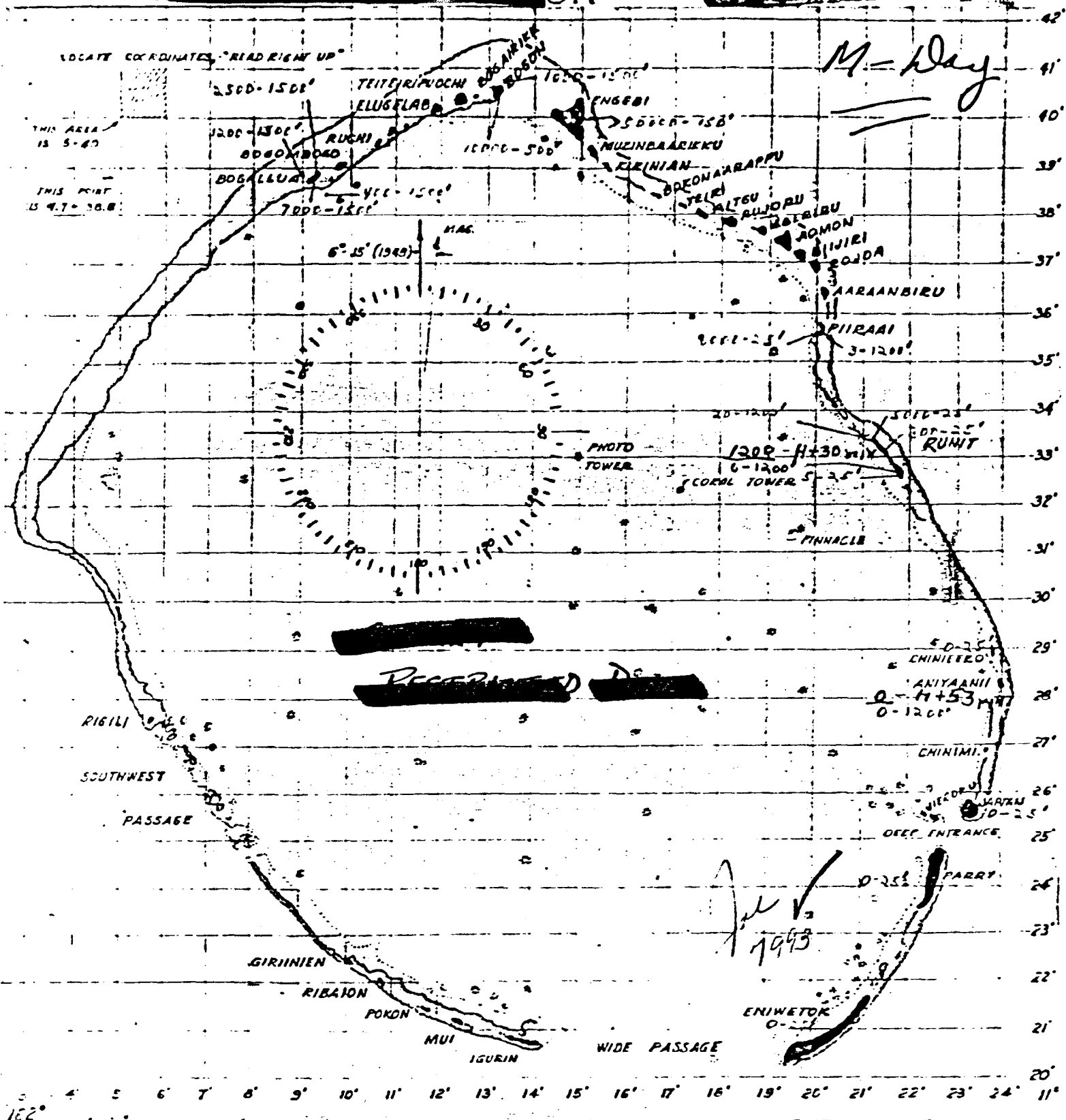
TRACTED FROM MAP BY THE
 7th ENG. BRIGADE - DATED 23 AUG 50

Refer to:
 JF-1250

9

27


M-Day



~~SECRET~~

Jul 13 1945

162°



SECRET

Y.A. Readings on Ground

ENIWETOK ATOLL

SEA-AIR RESCUE MAP

HOLMES & HARVEY

ENGINEERS, INC.

Refer to:
JF-1249

TRACED FROM MAP BY THE
77th AIR FORCE, TAFEL 23 AUG 57

10 239-6 24

Copied/DOE
LANL J-DIV.



File J. [unclear]

ROUTING SLIP

Handwritten: Hand
Fall out

	NAME	INITIALS	DATE
1	OGLE, JDO	<i>ogle</i>	
	Aamodt, J-16		
	Brixner, GMX-9		
	C. Cowan, J-12		
	Embry, JDO		
2	Felt, J-15	<i>g</i>	
	Houghten, J-15		
	Josephson, JW-5		
	Malik, J-13		
	Pank, J-11		
	Porzel, J-10		
	Reines, T-Div		
	Seely, J-14		
	N. Smith, J-13		
	Storm, H-6		
	Watt, J-16		
	Zadiha, J-10		
3	<i>Snyder</i>		<i>BR5</i>
4	<i>ogle</i>		<i>R. 12</i>
	Dotty:	Lee:	Saitty:

Handwritten: Bill: Suggest you send this to Snyder

Handwritten: 11



Handwritten: 25